










Dated: 22 December 2023  
Time of Issue: 0900 HRS IST

**DELHI FORECAST FOR NEXT SEVEN DAYS**

DATE	TEMPERATURE (°C)		DIRECTION/ WIND SPEED (KMPH)			WEATHER FORECAST
	MAX	MIN	0530-1130 (IST)	1130-1730 (IST)	1730-2330 (IST)	
22.12.2023	23	06.2	NE/04	SE/06	E/06	PARTLY CLOUDY SKY. POSSIBILITY OF VERY LIGHT RAIN/DRIZZLE TOWARDS NIGHT. 
23.12.2023	23	09	SE/10	SE/04	CALM	PARTLY CLOUDY SKY. SHALLOW FOG IN THE MORNING. 
24.12.2023	24	07	CALM	NW/04	NW/08	MAINLY CLEAR SKY. SHALLOW TO MODERATE FOG IN THE MORNING. 
25.12.2023	25	08	NW/10	WNW/10	W/06	MAINLY CLEAR SKY. MIST IN THE MORNING. 
26.12.2023	24	07	W/08	NW/06	CALM	PARTLY CLOUDY SKY. MIST IN THE MORNING. 
27.12.2023	24	09	CALM	NW/04	CALM	PARTLY CLOUDY SKY. SHALLOW FOG IN THE MORNING 
28.12.2023	24	07	CALM	SE/06	SE/08	PARTLY CLOUDY SKY. SHALLOW FOG IN THE MORNING. 

<u>TEMPERATURE NORMALS</u>		
DATE	MAX	MIN
22 DECEMBER - 26 DECEMBER	20.7	07.5
27 DECEMBER - 31 DECEMBER	20.4	06.8

<u>COLOUR CODES</u>
No Warning
Be Aware
Be Prepared / Updated
Most Vigil / Take Action

**LEGEND:**

**FOG INTENSITY**

Classification of Fog	Visibility
Shallow Fog	999m to 500m
Moderate Fog	499m to 200m
Dense Fog	199m to 50m
Very Dense Fog	< 50m



#### RAINFALL INTENSITY

Terminology	Rainfall Range in mm	Terminology	Rainfall Range in mm
Very Light Rainfall	Trace – 2.4	Heavy Rainfall	64.5 – 115.5
Light rainfall	2.5 – 15.5	Very Heavy Rainfall	115.6 – 204.4
Moderate Rainfall	15.6 – 64.4	Extremely Heavy Rainfall	>= 204.5

#### CLOUD AMOUNT

Terminology	Amount of Cloud in Octa
Clear Sky	0
Mainly clear sky	1 – 2
Partly cloudy sky	3 – 4
Generally cloudy sky	5 – 7
Overcast	8

#### PROBABILISTIC FORECAST

Terms	Probability of Occurrence (%)
Unlikely	<25
Likely	25 - 50
Very Likely	50 – 75
Most Likely	>75

#### WIND DIRECTION

CALM	No Wind is Blowing	VRB	Variable wind (direction cannot be determined)
NNE	North-North Easterly wind	SSW	South-South Westerly Wind
NE	North Easterly wind	SW	South Westerly Wind
ENE	East-North Easterly wind	WSW	West-South Westerly Wind
E	Easterly wind	W	Westerly Wind
ESE	East-South Easterly wind	WNW	West-North Westerly Wind
SE	South Easterly wind	NW	North Westerly Wind
SSE	South-South Easterly wind	NNW	North-North Westerly Wind
S	Southerly wind	N	Northerly wind

Kindly download and use "MAUSAM App" for location specific forecast and warning, Meghdoot App for Agromet advisory and Damini App for Lightning warning