























Dated: 28 MARCH, 2020
Time of Issue: 2025 hrs IST

NATIONAL CAPITAL REGION (NCR) WEATHER FORECAST FOR NEXT FIVE DAYS

DATE	28.03.2020	29.03.2020	30.03.2020	31.03.2020	01.04.2020
Northwest NCR	MAINLY CLEAR SKY.MIST.	MAINLY CLEAR SKY.STRONG SURFACE WINDS DURING THE DAY (SPEED 20-30 KMPH)	PARTLY CLOUDY SKY.	PARTLY CLOUDY SKY WITH POSSIBILITY OF THUNDERY DEVELOPMENT	PARTLY CLOUDY SKY WITH POSSIBILITY OF VRY LIGHT RAIN/DRIZZLE.
	 LIKELY	 LIKELY	 LIKELY	 LIKELY	 LIKELY
Northeast NCR	MAINLY CLEAR SKY.MIST.	MAINLY CLEAR SKY.STRONG SURFACE WINDS DURING THE DAY (SPEED 20-30 KMPH)	PARTLY CLOUDY SKY.	PARTLY CLOUDY SKY WITH POSSIBILITY OF THUNDERY DEVELOPMENT	PARTLY CLOUDY SKY WITH POSSIBILITY OF VRY LIGHT RAIN/DRIZZLE.
	 LIKELY	 LIKELY	 LIKELY	 LIKELY	 LIKELY
Southwest NCR.	MAINLY CLEAR SKY.MIST.	MAINLY CLEAR SKY.STRONG SURFACE WINDS DURING THE DAY (SPEED 20-30 KMPH)	PARTLY CLOUDY SKY.	PARTLY CLOUDY SKY WITH POSSIBILITY OF THUNDERY DEVELOPMENT	PARTLY CLOUDY SKY WITH POSSIBILITY OF VRY LIGHT RAIN/DRIZZLE.
	 LIKELY	 LIKELY	 LIKELY	 LIKELY	 LIKELY
southeast NCR	MAINLY CLEAR SKY.MIST.	MAINLY CLEAR SKY.STRONG SURFACE WINDS DURING THE DAY (SPEED 20-30 KMPH)	PARTLY CLOUDY SKY.	PARTLY CLOUDY SKY WITH POSSIBILITY OF THUNDERY DEVELOPMENT	PARTLY CLOUDY SKY WITH POSSIBILITY OF VRY LIGHT RAIN/DRIZZLE.
	 LIKELY	 LIKELY	 LIKELY	 LIKELY	 LIKELY

Legends:

Region	Areas Covered	Region	Areas Covered
Northwest NCR	Panipat, Bhiwani, Jhajjar, Jind, Hisar & Karnal	Southeast NCR	Noida, Faridabad, Palwal, Hodal, Hathin, Aligarh, Bulandshahar & Mathura
Northeast NCR	Meerut, Muzaffarnagar, Bijnaur & Ghaziabad	SouthwestNCR	Nuh, Rewari, Alwar, Narnaul & Gurugram

* Forecast for any day is valid from 0830 hours IST of day till 0830 hours IST of next day

RAINFALL INTENSITY

Terminology	Rainfall Range	Terminology	Rainfall Range in mm
Light Spell	1 cm/hr	Very Intense Spell	3-5 cm/hr
Moderate Spell	1-2 cm/hr	Extremely Intense Spell	5-10 cm/hr
Intense Spell	2-3 cm/hr	Cloud Burst	>10 cm/hr

RAINFALL CATEGORIES

Terminology	Rainfall Range in mm	Terminology	Rainfall Range in mm
Very Light Rainfall	Trace - 2.4	Heavy Rainfall	64.5 - 115.5
Light rainfall	2.5 - 15.5	Very Heavy Rainfall	115.6 - 204.4
Moderate Rainfall	15.6 - 64.4	Extremely Heavy Rainfall	>= 204.5

CLOUD AMOUNT

Terminology	Amount of Cloud in Octa
Clear Sky	0
Mainly clear sky	1 - 2
Partly cloudy sky	3 - 4
Generally cloudy sky	5 - 7
Overcast	8

PROBABILISTIC FORECAST

Terms	Probability of Occurrence (%)
Unlikely	<25
Likely	25 - 50
Very Likely	50 - 75
Most Likely	>75



COLOUR CODES
No Warning
Be Aware
Be Prepared / Updated
Most Vigil / Take Action

Legends:

Region	Areas Covered	Region	Areas Covered
Northwest NCR	Panipat, Bhiwani, Jhajjar, Jind, Hisar & Karnal	Southeast NCR	Noida, Faridabad, Palwal, Hodal, Hathin, Aligarh, Bulandshahar & Mathura
Northeast NCR	Meerut, Muzaffarnagar, Bijnaur & Ghaziabad	Southwest NCR	Nuh, Rewari, Alwar, Narnaul & Gurugram

* Forecast for any day is valid from 0830 hours IST of day till 0830 hours IST of next day

RAINFALL INTENSITY

Terminology	Rainfall Range	Terminology	Rainfall Range in mm
Light Spell	1 cm/hr	Very Intense Spell	3-5 cm/hr
Moderate Spell	1-2 cm/hr	Extremely Intense Spell	5-10 cm/hr
Intense Spell	2-3 cm/hr	Cloud Burst	>10 cm/hr

RAINFALL CATEGORIES

Terminology	Rainfall Range in mm	Terminology	Rainfall Range in mm
Very Light Rainfall	Trace - 2.4	Heavy Rainfall	64.5 - 115.5
Light rainfall	2.5 - 15.5	Very Heavy Rainfall	115.6 - 204.4
Moderate Rainfall	15.6 - 64.4	Extremely Heavy Rainfall	>= 204.5

CLOUD AMOUNT

Terminology	Amount of Cloud in Octa
Clear Sky	0
Mainly clear sky	1 - 2
Partly cloudy sky	3 - 4
Generally cloudy sky	5 - 7
Overcast	8

PROBABILISTIC FORECAST

Terms	Probability of Occurrence (%)
Unlikely	<25
Likely	25 - 50
Very Likely	50 - 75
Most Likely	>75